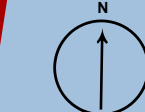

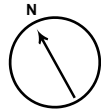


For maximum allowed height, FAR, and other provisions, see Article 53.



Adopted by the
Zoning Commission of the City of Boston
in meeting on January 19, 1993

Chairman
Effective: February 16, 1993
Date of public notice: December 24, 1992
(See St. 1956, c. 665, & 5)

As amended

Effective: October 18, 2022
Public notice: September 21, 2022

The Boston Zoning Maps, printed, or downloaded from the Boston Planning and Development Agency (BPDA) website (bostonplans.org) may not reflect the most current Maps adopted by the Boston Zoning Commission. The print versions of the Maps as approved and signed by the Zoning Commission, available at the BPDA for download as a PDF, remain the official versions of the Maps. Thus, if discrepancies exist between the official print and Internet versions of these Maps, the official print version shall be considered correct. For further information regarding the official version of the Boston Zoning Code, including both the text and maps, please consult the BPDA.